

113.7m

A 4071

44

42

38

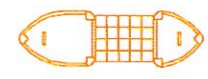



34

10

14

This map is based upon Ordnance Survey material with the permission of Ordnance Survey on behalf of the Controller of Her Majesty's Stationery Office © Crown Copyright. Unauthorised reproduction infringes Crown copyright and may lead to prosecution or civil proceedings. Warwickshire County Council, 100019520, 2007

Key

-  Proposed Pedestrian Refuge
-  Proposed Carriageway
-  Proposed Footway
-  Proposed Footway Removal

Plot Creation Date: 19/06/2009  
Plot Creation Time: 12:27:14  
Source File: M:\High\9-2-A4071-13\Issued\01-2.dwg



**ENVIRONMENT AND ECONOMY DIRECTORATE**



TITLE  
**A4071 BILTON PEDESTRIAN REFUGES  
RUGBY**  
  
**GENERAL LAYOUT  
REFUGE 1 - OPTION B**

DRN	CK'D
CDT	JEM
DATE JUNE 09	
SCALE 1:500	
DRG. NO. H/9.2.A4071-13/02	

0mm 50mm 100mm 150mm 200mm

This plot was produced from a digital source so may not be at true scale. It is the recipient's responsibility to confirm its accuracy.