


This map is based upon Ordnance Survey material with the permission of Ordnance Survey on behalf of the Controller of Her Majesty's Stationery Office © Crown Copyright. Unauthorised reproduction infringes Crown copyright and may lead to prosecution or civil proceedings. Warwickshire County Council, 100019520, 2007

**Key**




Plot Creation Date: 19/06/2009  
 Proposed Pedestrian Refuge  
 Plot Creation Time: 12:29:02  
 Source File: M:\High\9-2-A4071-13\Issued\02-B.dwg



**Warwickshire County Council**


**ENVIRONMENT AND ECONOMY DIRECTORATE**



**Design Services**



REGISTERED UKAS  
 Certificate No. FS 26655



CHARTER MARK

TITLE  
**A4071 BILTON PEDESTRIAN REFUGES  
 RUGBY**

**GENERAL LAYOUT  
 REFUGE 2 - OPTION B**

DRN	CK'D
CDT	JEM
DATE JUNE 09	
SCALE 1:500	
DRG. NO. H/9.2.A4071-13/04	